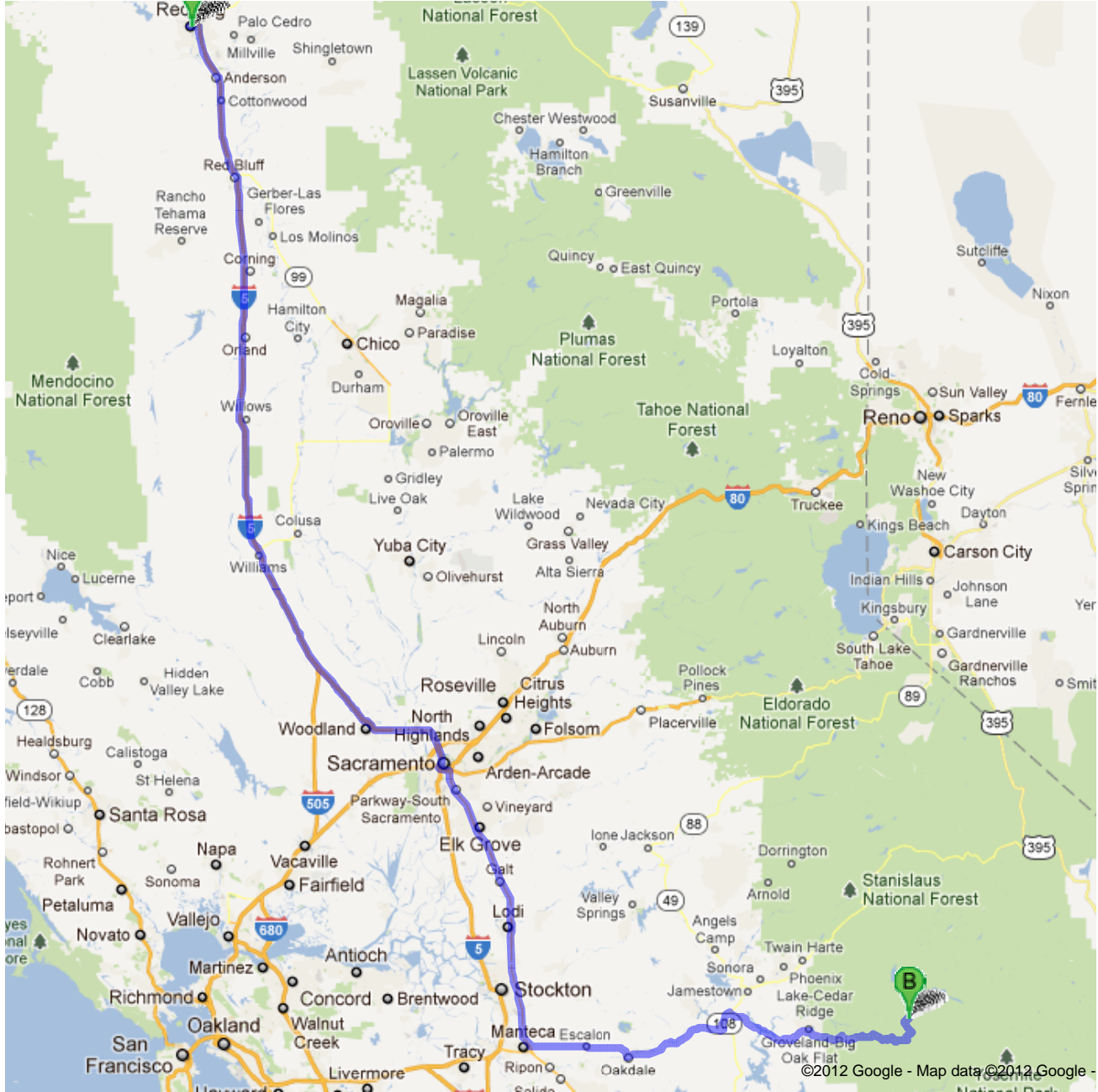






Directions to Evergreen Lodge-Yosemite
33160 Evergreen Road, Groveland, CA 95321 - (209) 379-2606
313 mi – about 5 hours 28 mins





 Redding, CA


- A


1. Head **south** on **Market St** toward **Shasta St**


go 443 ft
total 443 ft
-  2. Turn left onto **CA-44 E/Tehama St** (signs for **I-5**)
Continue to follow CA-44 E
About 2 mins


go 1.3 mi
total 1.4 mi
-  3. Take exit **2A** for **Interstate 5 S** toward **Red Bluff/Sacramento**


go 0.4 mi
total 1.9 mi
-  4. Merge onto **I-5 S**
About 2 hours 13 mins


go 141 mi
total 143 mi
-  5. Slight left to stay on **I-5 S**
About 18 mins


go 18.6 mi
total 161 mi
-  6. Slight right onto **CA-99 S** (signs for **US-50/I-80 BUS/San Francisco/Fresno/South Lake Tahoe**)
About 1 min


go 1.3 mi
total 163 mi
-  7. Merge onto **I-80 BUS E**
About 1 min


go 1.2 mi
total 164 mi
-  8. Slight right onto **CA-99/I-80 BUS W** (signs for **Reno/Fresno**)


go 0.3 mi
total 164 mi
-  9. Slight right onto **CA-99**
About 52 mins


go 56.2 mi
total 220 mi
-  10. Take exit **242** for **CA-120 E/Yosemite Ave** toward **Sonora**


go 0.2 mi
total 221 mi
-  11. Turn left onto **CA-120 E/E Yosemite Ave**
Continue to follow CA-120 E
About 24 mins

go 19.9 mi
total 240 mi
-  12. Turn left onto **CA-108 E/CA-120 E/E F St**
Continue to follow CA-108 E/CA-120 E
About 27 mins

go 25.0 mi
total 265 mi
-  13. Turn right onto **CA-120 E**
About 15 mins

go 12.6 mi
total 278 mi
-  14. Turn right onto **Old Priest Grade**
About 6 mins

go 1.8 mi
total 280 mi
-  15. Continue onto **CA-120 E**
About 29 mins

go 25.9 mi
total 306 mi
-  16. Turn left onto **Evergreen Rd**
Destination will be on the left
About 18 mins

go 6.8 mi
total 313 mi

 **Evergreen Lodge-Yosemite**
33160 Evergreen Road, Groveland, CA 95321 - (209) 379-2606

These directions are for planning purposes only. You may find that construction projects, traffic, weather, or other events may cause conditions to differ from the map results, and you should plan your route accordingly. You must obey all signs or notices regarding your route.

Map data ©2012 Google

Directions weren't right? Please find your route on maps.google.com and click "Report a problem" at the bottom left.